



Indian River County Boat Ramps & Landings

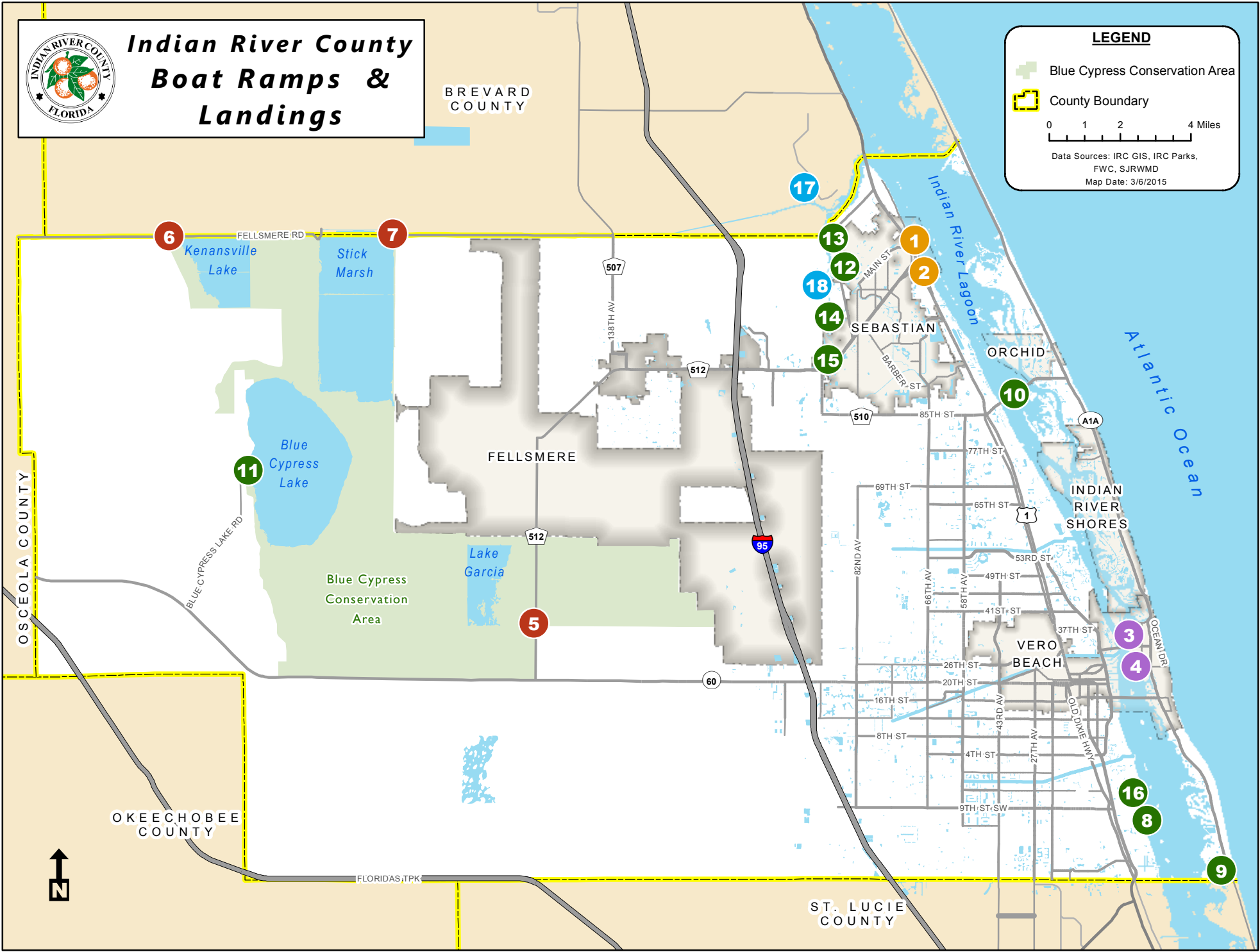
BREVARD COUNTY

LEGEND

- Blue Cypress Conservation Area
- County Boundary

0 1 2 4 Miles

Data Sources: IRC GIS, IRC Parks, FWC, SJRWMD
Map Date: 3/6/2015





BOAT RAMPS

1	Main Street Boat Ramp	700 Main Street, Sebastian
2	Sebastian Yacht Club	820 Indian River Drive, Sebastian
3	MacWilliam Park	3250 Riverside Park Drive, Vero Beach
4	Riverside Park	350 Dahlia Lane, Vero Beach
5	Garcia's Boat Ramp	3725 County Road 512, Fellsmere
6	Knight's Boat Ramp	Fellsmere Road, Fellsmere
7	Fellsmere Grade Boat Ramp	18625 Fellsmere Road, Fellsmere
8	Oslo Dock	9th Street SE, Vero Beach
9	Round Island Park	2200 S Highway A1A, Vero Beach
10	Wabasso Causeway Boat Ramp	3105 Wabasso Bridge Road, Vero Beach
11	Middleton's Fish Camp Park	21704 73rd Manor, Vero Beach
12	Dale Wimbrow Park	11805 Roseland Road, Sebastian
13	Donald MacDonald Park	12315 Roseland Road, Sebastian



CANOE LAUNCHES






14	Cypress Bend Canoe Launch	Contact 772-589-9223 for access.
15	Sebastian Canoe Launch	9800 Canoe Launch Cove, Sebastian



CANOE LANDINGS

16	ORCA Canoe Landing	Access from Indian River Lagoon only.
17	North Prong Canoe Landing	Access from Sebastian River only.
18	South Prong Canoe Landing	Access from Sebastian River only.

FACILITY OWNERSHIP & CONTACT

	City of Sebastian	772-228-7054
	City of Vero Beach	772-567-2144
	St. John's River Management District	386-329-4404
	Indian River County	772-589-9223
	St. Sebastian River Preserve State Park	321-953-5005

For Middleton's Fish Camp Park, please call (772) 778-0150.